LINE CHART

LINE	BEARING	DISTANCE
1	N 07°38'46"E	29.07
2	N 20°30'45"W	100.00
3	N 69°29'15"E	120.00
4	S 69°29'14"W	27.99
5	N 50°30'33"W	27.56
6	N 20°30'45"W	49.28
7	N 58°28'20"E	23.96
8	N 46°29'57"W	49.79
9	N 20°30'35"W	115.85
10	S 69°29'15"W	150.00
11	S 28°03'15"W	118.61
12	S 20°30'45"E	53.76
13	N 69°29'15"E	140.00
14	S 20°30'45"E	100.00
15	S 07°38'46"W	29.06
16	S 35°08'00"E	118.85
17	S 55°47'51"W	160.56
18	N 35°43'30"W	118.14
19	N 55°32'14"E	161.77
20	N 43°12'41"W	131.30
21	N 46°47'19"E	110.00
22	S 43°12'41"E	121.64
23	S 35°06'24"E	35.00
24	S 35°06'24"E	108.00
25	S 54°53'36"W	117.00
26	S 35°06'24"E	108.00
27	S 54°53'36"W	117.00

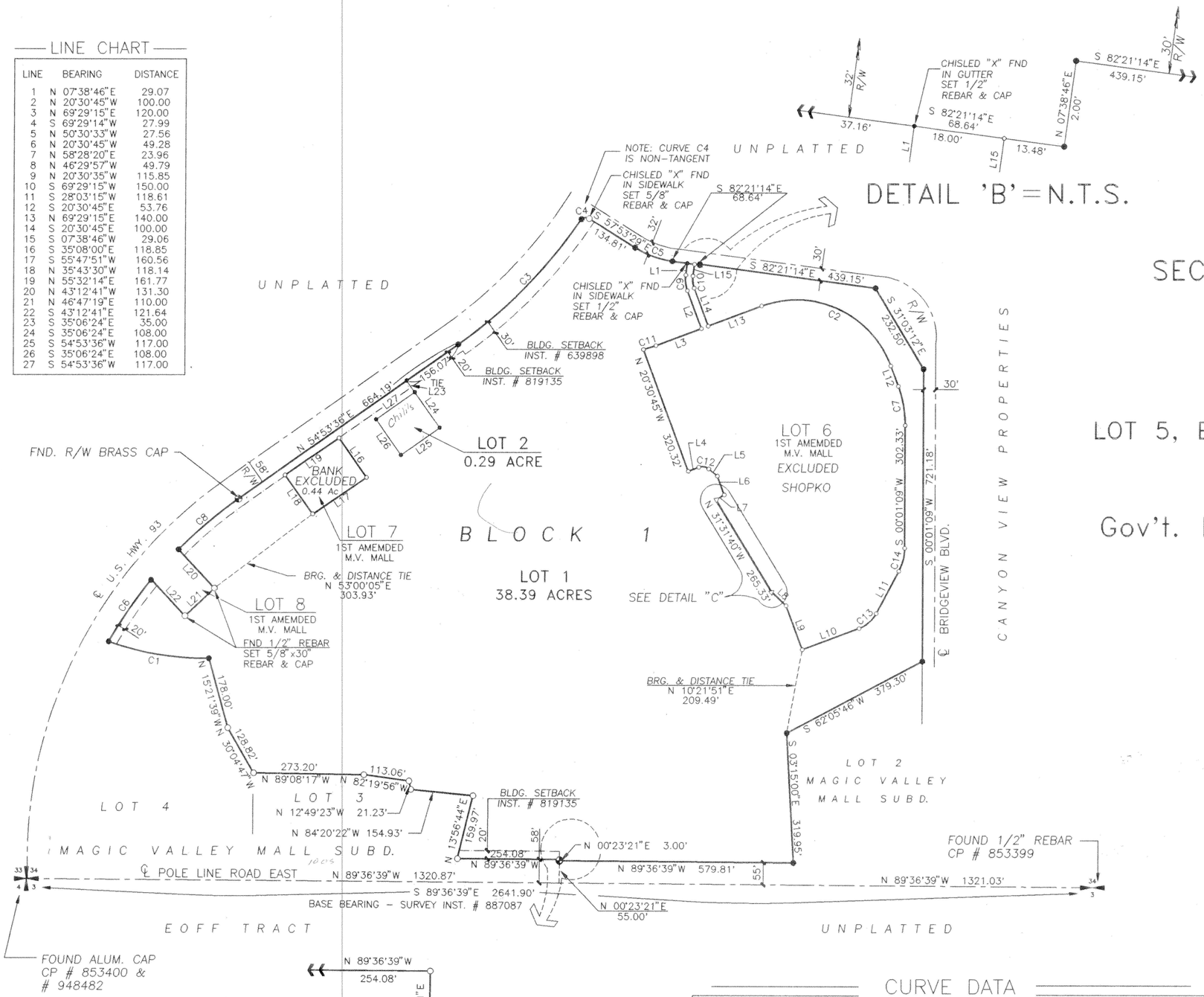

DETAIL 'B'=N.T.S.

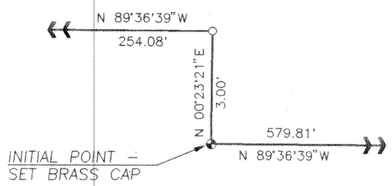

DETAIL 'A'=N.T.S.

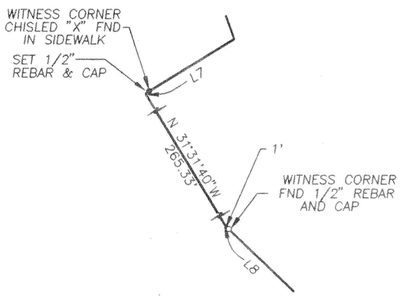

DETAIL 'C'=N.T.S.

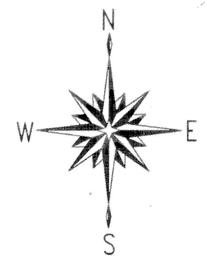

1" = 200'

SECOND AMENDED MAGIC VALLEY MALL

Planned Unit Development

A RESUBDIVISION AND RENUMBERING

of a portion of

LOT 5, BLOCK 1, 1ST AMENDED MAGIC VALLEY MALL

located in

Gov't. Lots 3 & 4, and S^2 SW^4, Section 34

T. 9 S., R. 17 E., B.M.

Twin Falls County, Idaho

1994

LEGEND:

- SUBDIVISION BOUNDARY LINE
- LOT LINE
- RECORDED BLDG. SETBACK LINE
- INITIAL POINT - SET BRASS CAP
- FOUND 5/8" x 30" REBAR & CAP
- SET 5/8" REBAR & CAP
- SET 1/2" x 24". REBAR & CAP
- FOUND 1/2" REBAR & CAP
- CORNER NOT SET

VICINITY SKETCH — N.T.S.

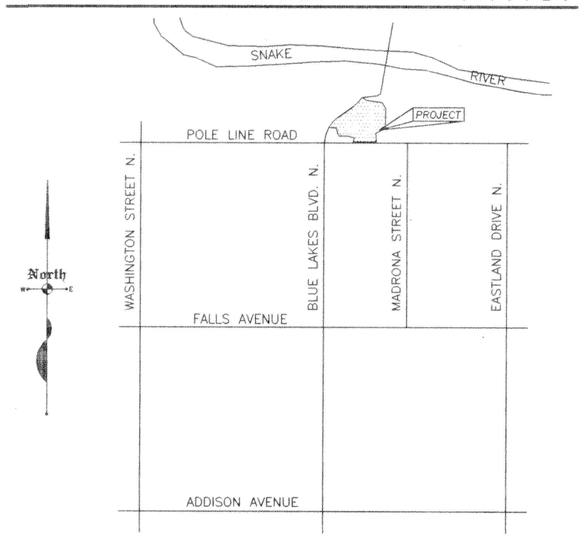

CURVE DATA

CRV.	DELTA	RADIUS	ARC	CHORD	TANGENT	CHORD BRG.
1	20°45'13"	700.00	253.55	252.17	128.18	N 80°36'39"W
2	90°00'00"	250.00	392.70	353.55	250.00	S 65°30'45"E
3	20°45'23"	1203.92	436.14	433.76	220.49	N 44°31'36"E
4	72°42'34"	16.00	20.86	19.42	12.21	N 87°21'29"E
5	24°27'45"	232.00	99.05	98.30	50.29	S 70°07'21"E
6	9°15'10"	1087.92	175.69	175.50	88.03	N 34°14'08"E
7	20°31'54"	276.07	98.93	98.40	50.00	S 10°14'48"E
8	10°12'48"	1087.92	193.93	193.67	97.22	N 49°47'12"E
9	28°09'31"	79.74	39.19	38.80	20.00	N 06°26'00"W
10	28°09'31"	61.74	30.34	30.04	15.48	S 06°26'00"E
11	5°35'31"	332.71	32.47	32.46	16.25	N 72°17'01"E
12	60°00'13"	25.00	26.18	25.00	14.44	N 80°30'40"W
13	41°26'00"	79.32	57.36	56.12	30.00	S 48°46'15"W
14	28°02'06"	120.21	58.82	58.23	30.01	S 14°02'12"W

NOTE: BUILDING SETBACKS SHALL CONFORM TO CITY CODE 10-7-6(A)

EHM Engineers Inc.
ENGINEERS - PLANNERS - SURVEYORS